

LYNWOOD





CITY OF LYNWOOD

POPULATION (1994): 64,300; LAND AREA: 4.85 SQ. MI.

Lynwood (incorporated in 1921) is located 10.6 miles south of the Los Angeles Civic Center, crossed by the 105 Freeway, immediately to the west of 710 Freeway and the Los Angeles River. Lynwood is the 25th most populous city in the county. It has a small job base concentrated in retail trade, services and manufacturing. Land uses in the city are mixed-urban dominated by residential. The median family income in 1989 was \$26,439. Hispanics make up 70% of the population; African-Americans make up 21%.

ISSUES

- A bike trail is needed from Ham Park to the river.
- There is a need for access to existing riding trails (LARIO) at Imperial Highway.
- The open space between the river and the 710 Freeway needs landscaping.

JURISDICTIONAL PLANNED PROJECTS

- The Lynwood General Plan depicts low-density residential and major industrial land use categories for areas within one mile west of the river. Major intersections along Atlantic Avenue are designaed as commercial.

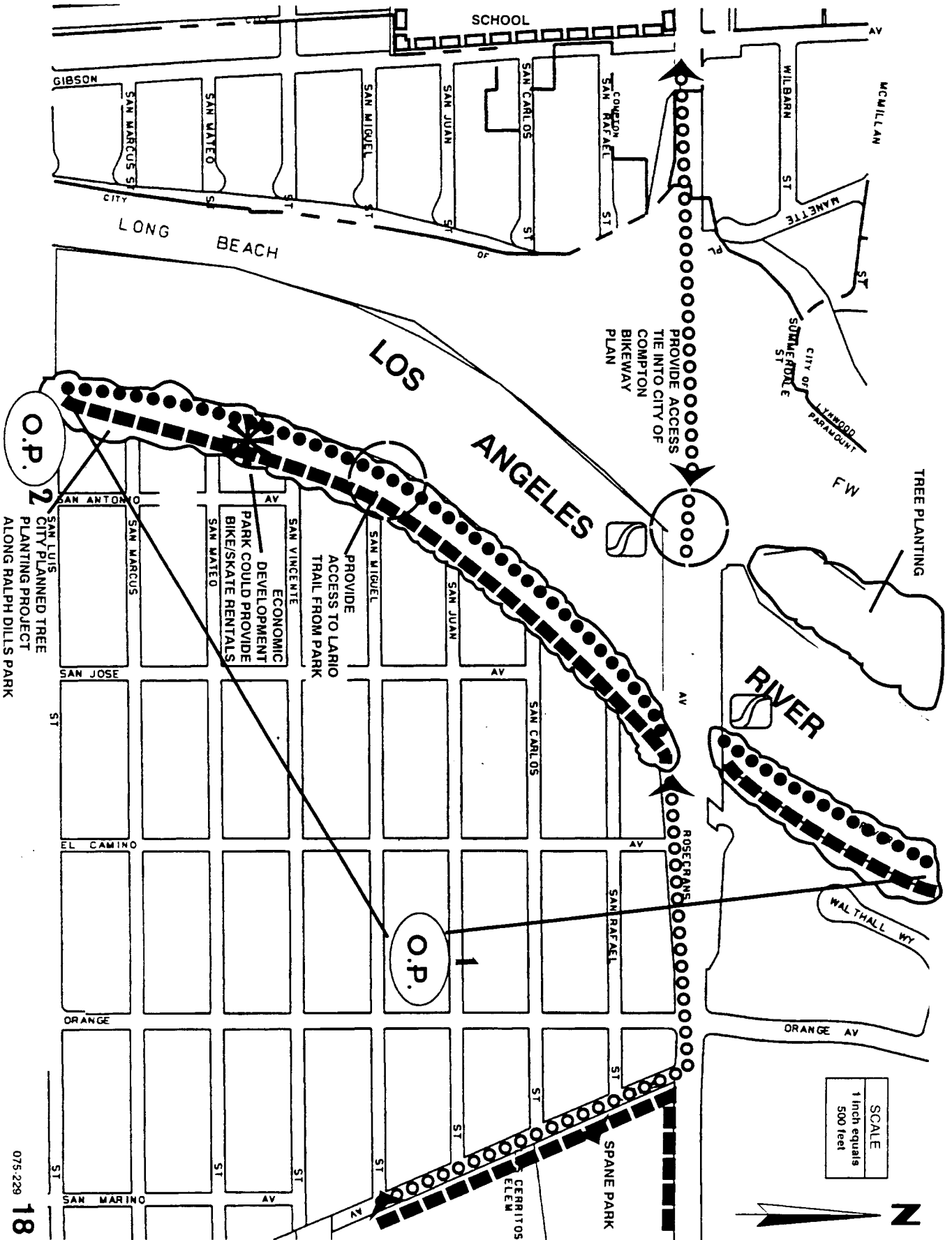
ADOPTED GENERAL OR RECREATIONAL PLANS

- Median Strip landscaping projects within Imperial Highway from Duncan Street east to the 710 Freeway bridge overpass.

RECOMMENDATIONS BASED ON MASTER PLAN GOALS

- Extend the rail trail project across the river from Paramount.
- Connect the high school to the river via Martin Luther King Boulevard.





O.P. 2
 SAN LUIS CITY PLANNED TREE
 PLANTING PROJECT
 ALONG RALPH DILLS PARK

PROVIDE ACCESS
 TIE INTO CITY OF
 COMPTON
 BIKEWAY
 PLAN

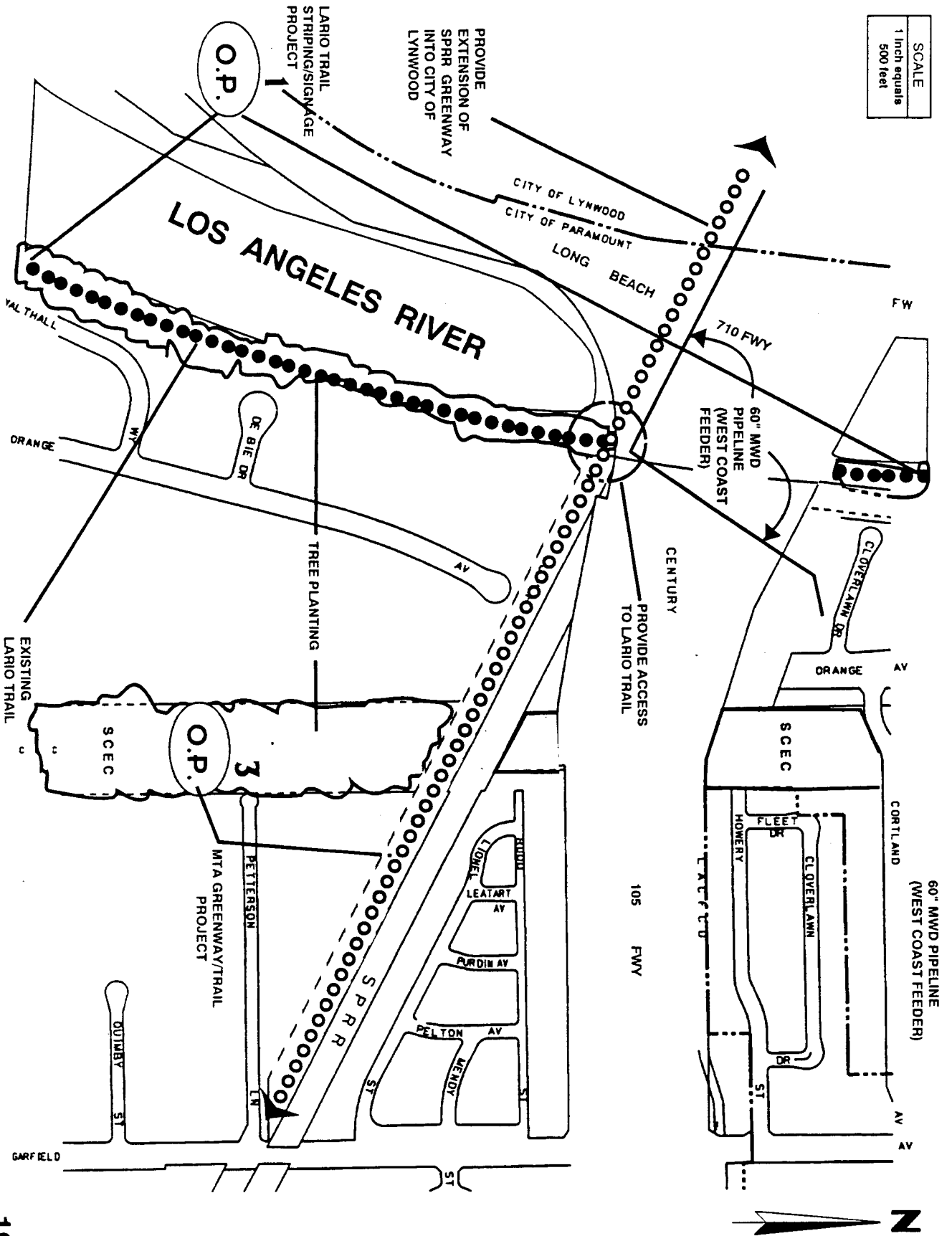
ECONOMIC
 DEVELOPMENT
 PARK COULD PROVIDE
 BIKE/SKATE RENTALS

PROVIDE
 ACCESS TO LARIO
 TRAIL FROM PARK

SCALE
 1 inch equals
 500 feet



SCALE
1 inch equals 500 feet



PROVIDE
EXTENSION OF
SPRR GREENWAY
INTO CITY OF
LYNWOOD

LARIO TRAIL
STRIPING/SIGNAGE
PROJECT

LOS ANGELES RIVER

60" NWD
PIPELINE
(WEST COAST
FEEDER)

PROVIDE ACCESS
TO LARIO TRAIL

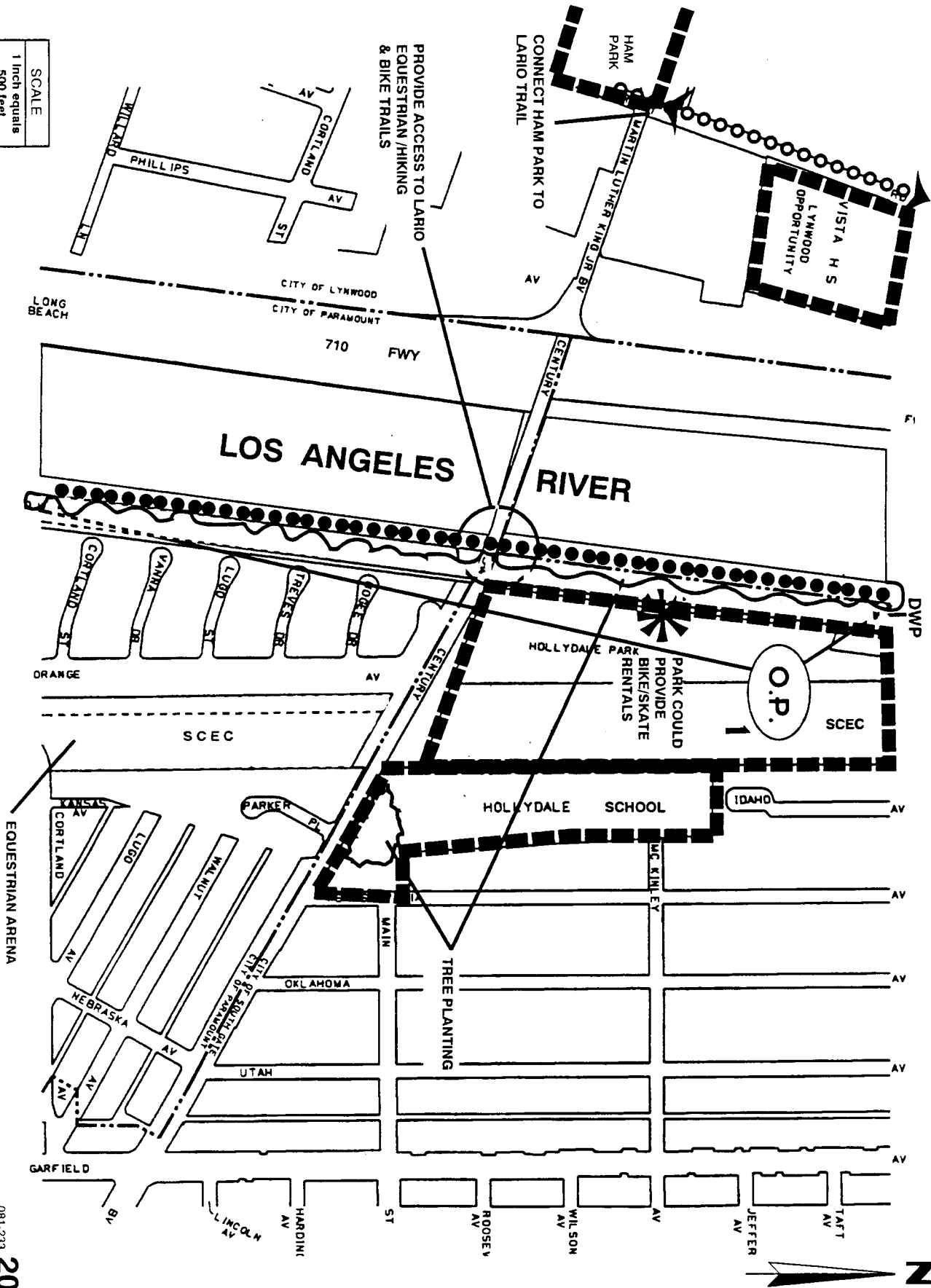
60" NWD PIPELINE
(WEST COAST FEEDER)

MTA GREENWAY/TRAIL
PROJECT

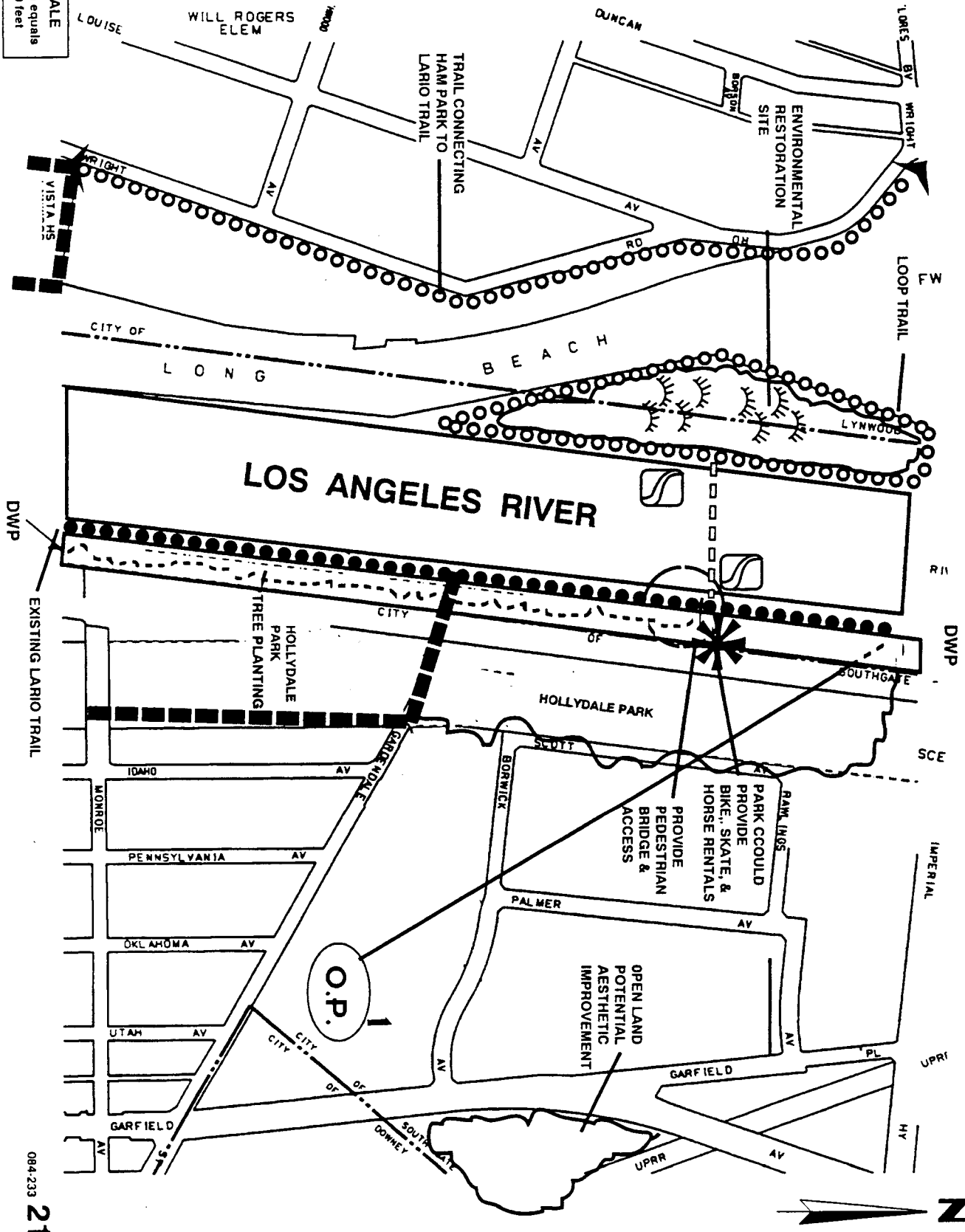
O.P.

O.P.

SCALE
1 inch equals
500 feet

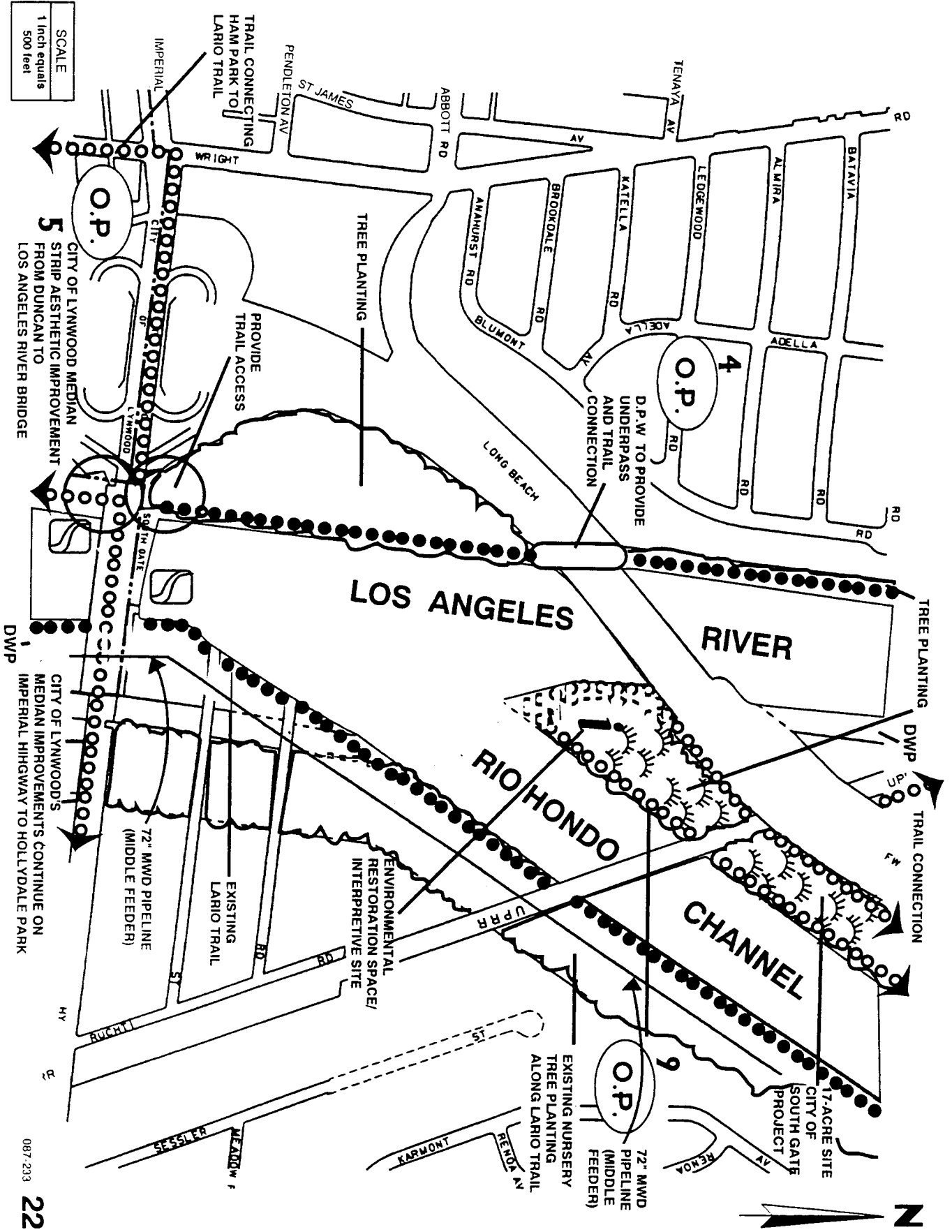


SCALE
1 inch equals
500 feet



DWP
EXISTING LARIO TRAIL

SCALE
1 inch equals 500 feet



O.P.
CITY OF LYNNWOOD MEDIAN
5 STRIP AESTHETIC IMPROVEMENT
FROM DUNCAN TO
LOS ANGELES RIVER BRIDGE

CITY OF LYNNWOOD'S
MEDIAN IMPROVEMENTS CONTINUE ON
IMPERIAL HIGHWAY TO HOLLYDALE PARK
DWP

087-293